DO NOT SCALE. WORK TO FIGURED DIMENSIONS ONLY.
ALL EXISTING DIMENSIONS TO BE CHECKED ON SITE.
DRAWN ON AUTOCAD R2004 AT DEADY GAHAN ARCHITECTS LTD
LAYERS ON THIS DRAWING COMPLY WITH BS 1192: PART 5

PROPOSED SITE SECTION/CONTIGUOUS ELEVATION B-B (KEY)
1:1000 @ A0

PROPOSED SITE SECTION/CONTIGUOUS ELEVATION B-B (PART A)
1:200 @ A0

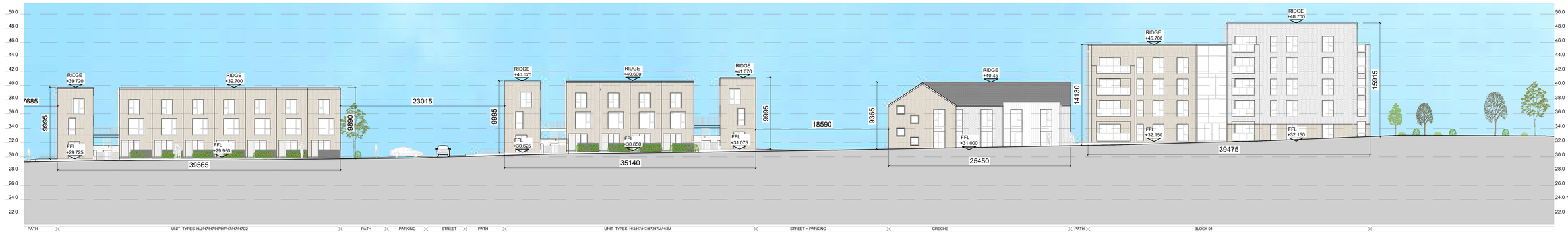

PROPOSED SITE SECTION/CONTIGUOUS ELEVATION B-B (PART B)
1:200 @ A0

PROPOSED SITE SECTION/CONTIGUOUS ELEVATION B-B (PART C)
1:200 @ A0

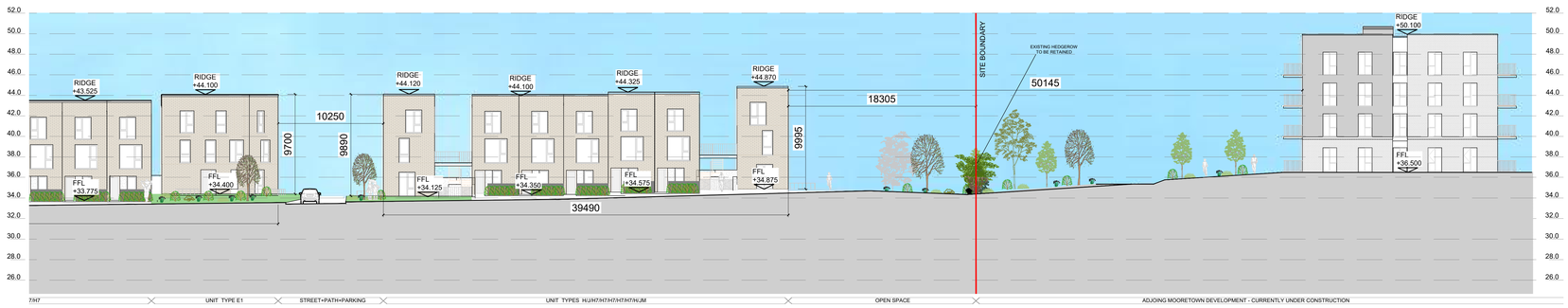

PROPOSED SITE SECTION/CONTIGUOUS ELEVATION B-B (PART D)
1:200 @ A0

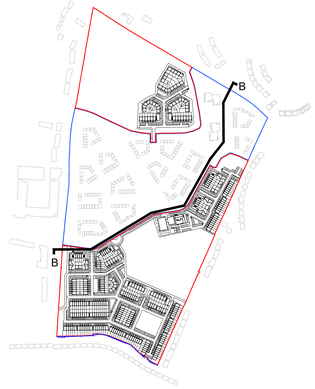

KEY PLAN
1:5000 @ A0

date	rev	name	chk	note
18.05.26	P1	EH	EJG	ISSUE FOR PLANNING

DEADY GAHAN ARCHITECTS
EASTGATE VILLAGE, LITTLE ISLAND, CORK
T: 021 4355016 W:WWW.DGARCHITECTS.IE
EMAIL:INFO@DGARCHITECTS.IE

Project
PROPOSED MIXED-USE DEVELOPMENT
AT RATHBEALE ROAD, SWORDS,
CO. DUBLIN

Drawing title
PROPOSED SITE SECTION/CONTIGUOUS ELEVATION B-B

Scale	Drawn	Checked	Date
1:200 @ A0	EH	EJG	18.05.26

Project No.	Drg. No.	Revision
23068	23068/P/004B	P1

☐ Information \ Comments ☐ Tender
☒ Planning ☐ Construction